

TRANSPORTATION COMMITTEE BRIEFING

2024 | Q3 (JULY-SEPTEMBER)

OCTOBER 16, 2024



**HONORABLE ANDRE DICKENS,
MAYOR CITY OF ATLANTA**



**SOLOMON CAVINESS
TRANSPORTATION COMMISSIONER**

CITY OF ATLANTA



DEPARTMENT OF TRANSPORTATION

INTRODUCTION

CAPITAL PROJECTS ACROSS THE CITY

STATE OF GOOD REPAIR

STRATEGY & PLANNING HIGHLIGHTS


SUPPORT SERVICES & PARTNERSHIPS

OTHER ACTIVITIES MOVING ATLANTA FORWARD

ATL DOT ORGANIZATIONAL LEADERSHIP



Solomon Caviness
Commissioner



Betty Smoot-Madison
Deputy Commissioner
Strategy & Planning

Lenor Bromberg
Deputy Commissioner
Engineering

Vacant
Deputy Commissioner
Capital Delivery

Allen Smith
Deputy Commissioner
TIM

Lisa Glover
Chief of Staff

Pierre Johnson
Chief of Administration

Ronni Price
Chief of
Communications

VISION + MISSION

CORE VALUES

VISION

ATLDOT will deliver a standard of excellence with consistent quality and value for safety, equity, and mobility.

MISSION

The mission of the Atlanta Department of Transportation (ATLDOT) is to design, deliver, and maintain an efficient multimodal mobility system (e.g., walk, cycle, transit, car, freight) that provides Atlanta residents, commuters, and visitors safe and equitable access, within and to the city, in alignment with the Atlanta Transportation Plan.

CORE VALUES

1. **Safety** is our highest priority
2. We provide high-quality **Customer Service**
3. We are stewards of Public monies and must be **Transparent** and **Accountable**
4. **Employee commitment**, our most valuable resource





CAPITAL PROJECTS

ACROSS THE CITY

Under Construction

COMPLETE STREETS

CASCADE COMPLETE STREET PHASE I

- Completed valve repair between Sandtown Road and Centra Villa Drive
- Continuing sidewalk, granite curb, and driveway apron installations
- Continuing storm water drainage pipe installations
- Completing utility investigation between Sandtown Road and Centra Villa Drive for roadway redesign

HOWELL MILL COMPLETE STREET

- Completed raised bike lane installation
- Completed stamped color concrete sidewalk installation between Brady Avenue and 14th Street
- Continuing sidewalk, granite curb, driveway apron, and median island installations

JOSEPH E. LOWERY COMPLETE STREET

- Installing sidewalk, granite curb, driveway aprons, and ADA ramps



New sidewalk poured along Joseph E. Lowery Boulevard as part of the complete street project

COMPLETE STREETS

RALPH DAVID ABERNATHY COMPLETE STREET

- Substantially complete; completing punch list items

JUNIPER COMPLETE STREET

- Repaired/patched pavement on two (2) east side travel lanes
- Resurfacing and striping underway
- Installation of bike lane medians underway
- Continuing sidewalk, granite curb, driveway aprons, and ADA ramp installations

5th STREET COMPLETE STREET

- Completed sidewalk, granite curb, and signage installation
- Completed repaving, striping, and green bike lane paint installation
- Installed light pole conduit, bases, and electrical boxes
- Installation of traffic signal and landscaping to begin in November



*New sidewalks and protected bike lane installed on
Ralph David Abernathy Boulevard*

BRIDGE & ROADWAY IMPROVEMENTS

SPRING STREET VIADUCT REPLACEMENT PHASE II

- Crane mobilized to begin structure work
- Setting bridge beams

DEKALB AVENUE SAFETY IMPROVEMENTS


- Completing permanent striping between Degrasse Street and Battery Place
- Scheduled for completion by October 31

BOLTON ROAD IMPROVEMENTS

- Substantially complete

UNPAVED ROADS PHASE I – BRAEBURN DRIVE

- Complete



Crews installing abutment wall and bent cap concrete surface finishing at Spring Street Viaduct

ROADWAY IMPROVEMENTS

UNPAVED ROADS PHASE I – HIRSCH STREET

- Installing sidewalk, granite curb, and driveway aprons
- Milling and repaving scheduled to begin THIS WEEK

PHIPPS BOULEVARD/WIEUCA ROAD ROUNDABOUT


- Crews mobilized to site week of September 16
- Site preparation and tree removal underway

CAMPBELLTON RESURFACING

- Work scheduled to begin on October 16, 2024 (TODAY!)
- Resurfacing of approximately 2.5 miles of Campbellton Road SW from Delowe Drive SW to Country Club Drive SW
- Milling and repaving of approximately 2 inches of asphalt



Sidewalk installation underway on the Hirsch Street roadway improvements project



Crews mobilized to the intersection of Campbellton Road SW and Delowe Drive SW to begin a 2.5-mile resurfacing project

PATH 400 FOUNDATION & ATLANTA BELTLINE

PATH 400 (MIAMI CIRCLE)


- Substantially complete, now in punch list phase

PATH 400 (WIEUCA TO LORIDANS)

- Wall installation and subgrade prep work for grassing on Loridans side continues
- Trail handrails being fabricated, with installation to begin in 2 weeks
- Conduit installed along Loridans


10th STREET & MONROE DRIVE BELTLINE IMPROVEMENTS

- “Topping off” the intersection with the final grades of asphalt
- Installing and activating new signal timing for pedestrian and vehicular signal heads
- Installing temporary striping; permanent striping to follow



IKE SMART CITY INSTALLATION

- 90 digital interactive kiosks providing free Wi-Fi hotspots, community information hubs and more throughout the city
- Generated \$1.6M in advertising revenue for the city to date
- Designed to help visitors and residents access local businesses and navigate the City
- Brings state-of-the-art smart city technology to the public at no cost to the City or its constituents
- 25% of the network has been allocated to underserved communities



BEAUTIFICATION PROJECT UPDATE - Cascade Rd @ I-285

Beautification improvements at the exit and on-ramps of Cascade Road and I-285 to include trees, shrubs, and mulch.

LOCATION

- Cascade Road and I-285 interchange

SCHEDULES

- Project start – Week of 8/5/24
- Demo and spray – 2 weeks
- Grading and planting – 6 weeks
- Project completion – November 1, 2024

WHAT'S NEW

- Current
 - Planting and watering



UNDER CONSTRUCTION

PROJECT LIST

 **SOUTHWEST**

 **CENTRAL**

 **SOUTHEAST**

JOSEPH E. LOWERY BOULEVARD COMPLETE STREET

Safe Streets
Council Districts 03, 04

CASCADE ROAD COMPLETE STREET – PHASE ONE

Safe Streets
Council Districts 04, 10, 11

MACON DRIVE @ OLD HAPEVILLE ROAD & BROMACK DRIVE

Signals
Council District 12

CITYWIDE RESURFACING – CAMPBELLTON ROAD

Council District 11

CAMPBELLTON ROAD PEDESTRIAN IMPROVEMENTS

Sidewalks
Council Districts 11
Invest Atlanta

CITYWIDE TRAFFIC SIGNAL UPGRADES

Signals
Council Districts 01, 02, 03, 04, 05, 06, 07, 08, 09,
10, 12

RALPH DAVID ABERNATHY BOULEVARD COMPLETE STREET

Safe Streets
Council Districts 04, 10
Atlanta Beltline

UNDER CONSTRUCTION

PROJECT LIST



WEST



CENTRAL



EAST

HOWELL MILL ROAD COMPLETE STREET

Safe Streets
Council Districts 03, 08, 09

MARIETTA TRAFFIC SIGNAL UPGRADES

Signals
Council Districts 03, 04, 09

SPRING STREET BRIDGE – PHASE 2

Bridges
Council District 04

CITYWIDE ITS / SIGNAL

Signals
Council Districts 01, 02, 03, 05,
06, 07, 08

PATH WESTSIDE PAPER SPUR TRAIL & SAFETY IMPROVEMENTS

Safe Streets
Council Districts 03, 08, 09
Upper Westside CID

MLK JR. DRIVE AND CENTENNIAL OLYMPIC DRIVE BRIDGE NETTING INSTALLATION

Bridges
Council Districts 03, 04

5TH STREET COMPLETE STREET

Safe Streets
Council District 02, 03
Midtown Alliance

UNPAVED ROADWAYS PHASE 1, GROUP 1

Roadway Improvements
Council Districts 01, 03, 05, 06,
09

BANKHEAD HIGHWAY OVERHEAD BRIDGE DEMOLITION

Bridges
Council Districts 03

15TH STREET EXTENSION

Roadway Improvements
Council District 02, 03
GDOT, Midtown Alliance

JUNIPER STREET

Safe Streets
Council District 02
Midtown Alliance

UNDER CONSTRUCTION

PROJECT LIST



NORTHWEST



CENTRAL



NORTHEAST

MOORES MILL ROAD @ WEST WESLEY ROAD INTERSECTION IMPROVEMENTS

Signals
Council District 08

WEST PACES FERRY ROAD RESURFACING AND SAFETY IMPROVEMENTS

Street Repairs
Council District 08
Buckhead CID

MOUNT PARAN ROAD RESURFACING AND SAFETY IMPROVEMENTS

Street Repairs
Council District 08
Buckhead CID

CITYWIDE RESURFACING – SPINK STREET

Street Repairs
Council District 09

CITYWIDE RESURFACING – VOLBERG STREET

Street Repairs
Council District 09

BUCKHEAD AREA SMART SYSTEM

Signals
Council Districts 07, 08

CHESHIRE FARM TRAIL

Multipurpose Trails
Council Districts 06
Atlanta Watershed Management

PATH 400

Multipurpose Trails
Council Districts 06, 07
PATH Foundation, Livable Buckhead

CITYWIDE RESURFACING – MARIETTA STREET

Street Repairs
Council Districts 02, 03

PIEDMONT ROAD CAPACITY IMPROVEMENTS

Roadway Improvements
Council District 07
GDOT, Buckhead CID

WIEUCA ROAD ROUNDABOUT

Safe Streets
Council District 07
Buckhead CID

LENOX ROAD CORRIDOR

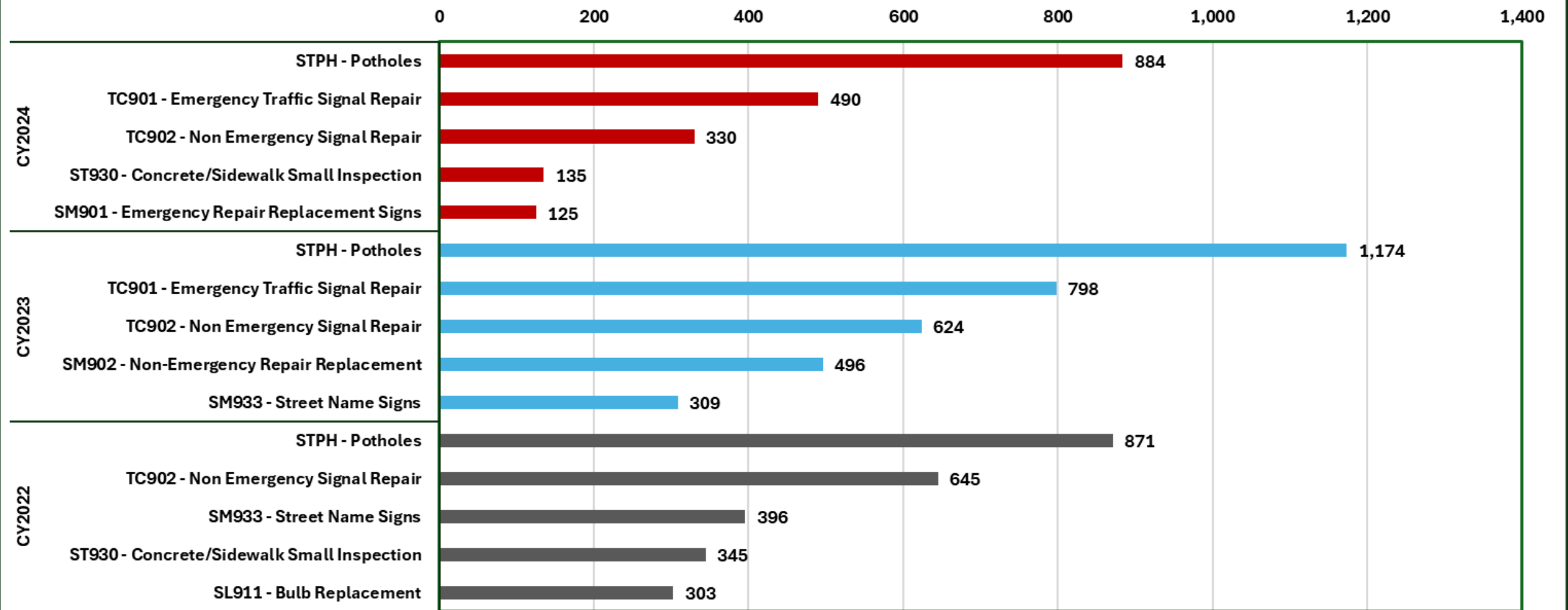
Sidewalks
Council District 07
Buckhead CID

FULTON-SOUTHSIDE TRAIL, SEGMENTS 2 AND 3

Multipurpose Trails
Council District 07
Atlanta Beltline, Reeves-Young

TOP 5 ATLDOT SERVICE REQUESTS

Top 5 categories of requests for Q3 for CY 2022, CY 2023, CY2024

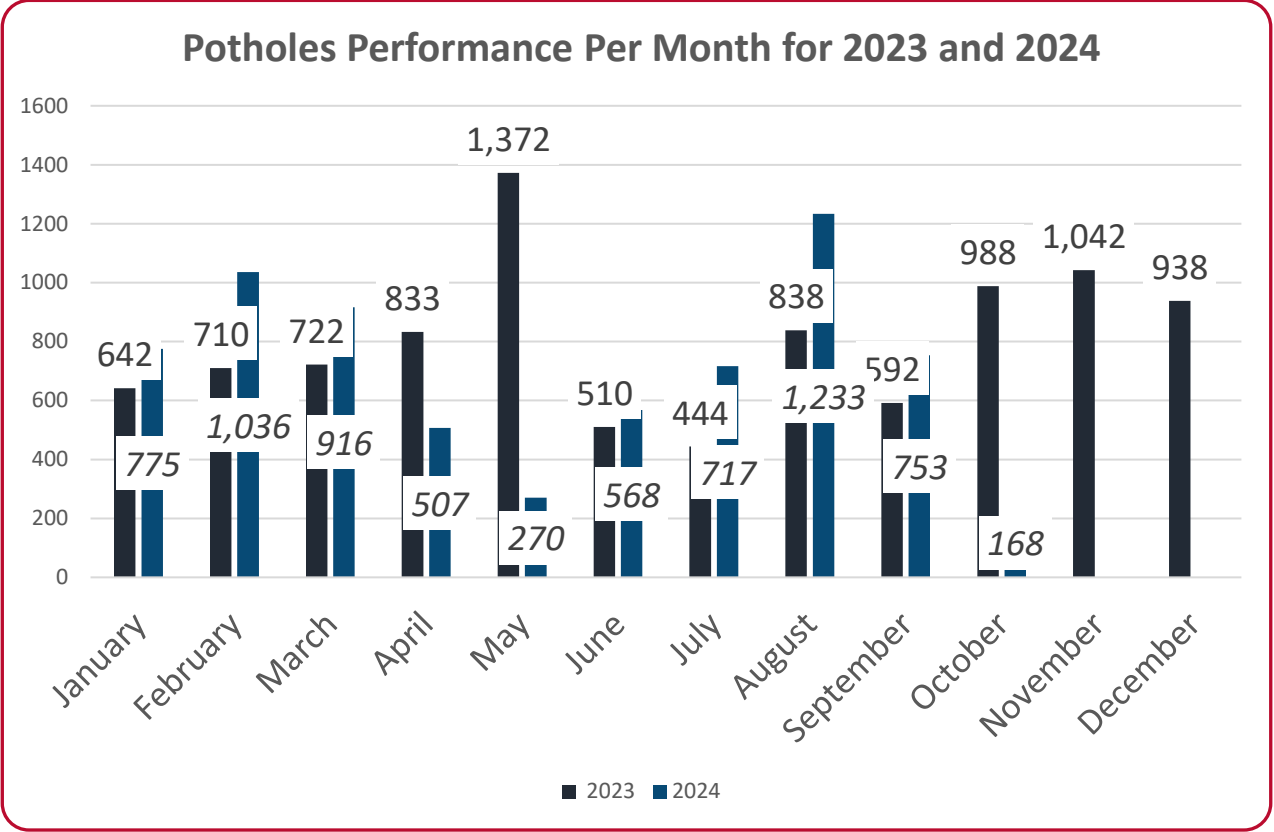


SLA - Q3 Closed Workorders

Facility	Problem Type	SLA	% on Time	No. of WO	# On-time
North Avenue	STPH - Potholes	5	95.64%	871	833
	ST950 - Shape And Gravel	66	92.06%	126	116
	ST410 - Remove Obstruction in the Right of Way (ROW)	5	24.75%	101	25
	ST300 - Loose Metal Plates in the Right of Way	8	18.33%	60	11
	ST921 - ASPHALT POINT REPAIR	45	46.15%	52	24
	ST307 - Removal Of Graffiti In The Row	32	90.00%	30	27
	ST940 - Bridge Routine Repairs	22	56.52%	23	13
	ST935 - Concrete/Sidewalk Small Scheduled Repairs	90	60.00%	5	3
ST941 - Bridge Extensive Repairs	66	0.00%	1	0	
North Avenue Total			82.90%	1,269	1052
Claire Drive	TC902 - Non Emergency Signal Repair	23	49.77%	645	321
	SM933 - Street Name Signs	32	35.35%	396	140
	SM902 - Non-Emergency Repair Replacement	32	37.12%	229	85
	TC901 - Emergency Traffic Signal Repair	1	44.39%	187	83
	SM901 - Emergency Repair Replacement Signs	1	29.55%	176	52
	SM951 - Traffic Study	66	47.22%	144	68
	SM903 - Warning Signs And Object Markers	32	23.39%	124	29
	SM905 - Other Mutcd Signs (City of Atlanta And GDOT)	52	28.32%	113	32
	SM920 - Pavement Markings	32	43.68%	87	38
	SL951 - New Streetlight Study	30	18.52%	81	15
	SM952 - Traffic Study	120	76.47%	68	52
	TC903 - Traffic Signal Timing Inspection and Adjustments	5	48.98%	49	24
	TC90X - Locate and Mark - Locate and Mark	5	6.98%	43	3
	SM931 - Other Markings	32	54.05%	37	20
	SM904 - Specialty Signs	52	38.89%	36	14
	SM902VZ - Vision Zero speed limit sign implementation	32	0.00%	26	0
	SM930 - Markings For Preferential Lanes	44	57.69%	26	15
	SM932 - Colored Pavements	54	42.86%	14	6
Claire Drive Total			40.19%	2,481	997

POTHOLES - STATE OF GOOD REPAIR

METRIC	September 2024
Daily average potholes repaired (Goal 30)	48.11
Number of Potholes repaired	433
Potholes repaired since the Inauguration - 2022	27,735
Potholes repaired CY24	6,455
Potholes repaired FY25	1,950

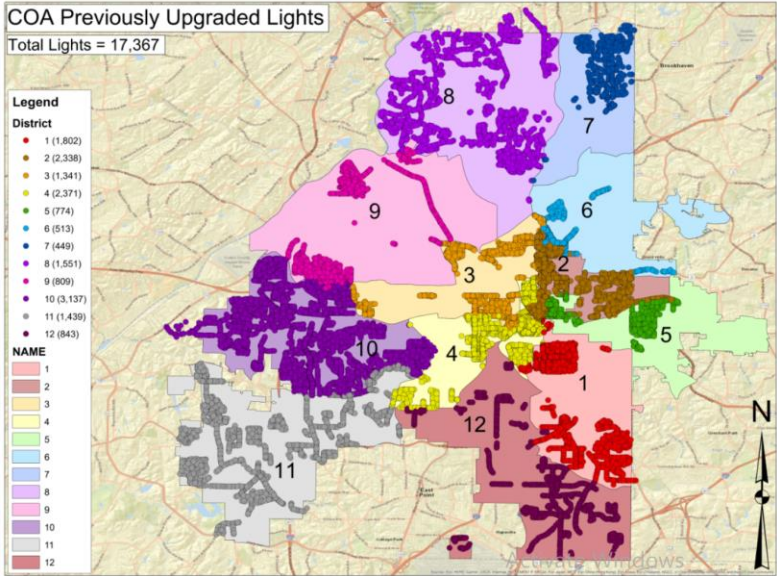


LIGHTING & SMART SERVICES - Light Up the Night



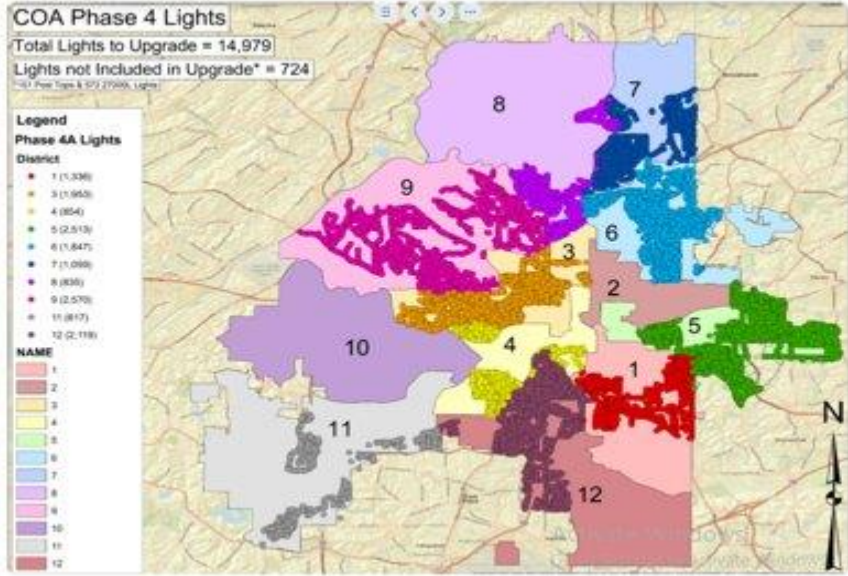
**Completed Phases – 1 & 3
Upgrades/Installs - 17,367**

CD 1	CD 2	CD 3	CD 4	CD 5	CD 6
1,802	2,338	1,341	2,371	774	513
CD 7	CD 8	CD 9	CD 10	CD 11	CD 12
449	1,551	809	3,137	1,439	843



**Current Phase – 4
Upgrades/Installs - 14,821 of ~20,000**

CD 1	CD 2	CD 3	CD 4	CD 5	CD 6
1,315	0	1,791	770	2,475	1,806
CD 7	CD 8	CD 9	CD 10	CD 11	CD 12
901	785	2,528	0	468	1,982



ATLANTA STREETS ALIVE

Atlanta STREETS ALIVE
3RD SUNDAYS IN FALL 2024

WEST END TO GRANT PARK
SEPTEMBER 15 • OCTOBER 20 • NOVEMBER 17
1PM TO 5PM FREE & FAMILY-FRIENDLY 3.4 MILES HEALTHY DAVID ALBERMATHY BLVD TO GEORGIA AVE. CAR-FREE STREETS TO WALK, BIKE, ROLL & PLAY STREET CLOSURE: 11AM - 6PM

FROM GORDON-WHITE PARK IN THE WEST END TO CHEROKEE AVENUE AT GRANT PARK

Transforming our streets into living public spaces and connecting 7 Southeast neighborhoods via Ralph David Abernathy and Georgia Ave.

ROUTE BELTLINE/BIKE PATH CAR CROSSING MARTA

ROPE CITY OF ATLANTA An initiative of ATLDOT in partnership with Propel ATL. AtlantaStreetsAlive.org #AtlantaStreetsAlive



Attendee Counts: ★ May 19 = 16,127 ★ June 16 = 16,444 ★ July 28 = 12,322 ★ Aug 18 = 12,051 ★ Sept 15 = 14,720

HURRICANE HELENE

- **ATLDOT's coordinated response to Tropical Storm Helene was exceptional. Many of our residents and streets were impacted as the storm passed through metro Atlanta. From Emergency Preparedness management to the responsiveness of our road crews, and from internal to public communication, ATLDOT's focus has remained on safety. Your unwavering commitment to keeping our city safe is deeply appreciated.**
- **We worked in collaboration with other city agencies to ensure Atlanta remained a Safe City. Our TIMs teams worked tirelessly to protect Atlantans—deploying barriers for evacuations, closing submerged streets, and clearing trees, power lines, and debris.**



Additional Things We are Doing to MOVE ATLANTA FORWARD...



1. The ATLDOT Maintenance division is in the process of hiring a specialized team that will focus on the execution of Vision Zero safety improvement projects.

2. Increased ATLDOT following on social media platforms by amplifying our messaging to our internal and external audiences.

Instagram 27%

Facebook 14%

X 7.5%

Visit our website and follow us on social media



atldot.atlantaga.gov



City of Atlanta Department of Transportation (ATL DOT)



@ATL DOT




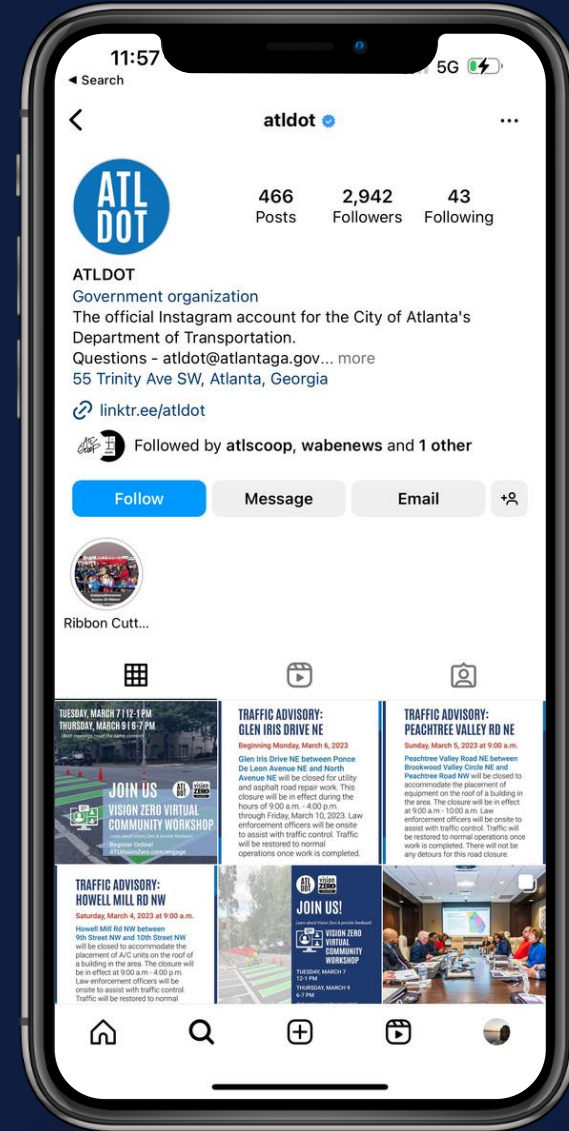
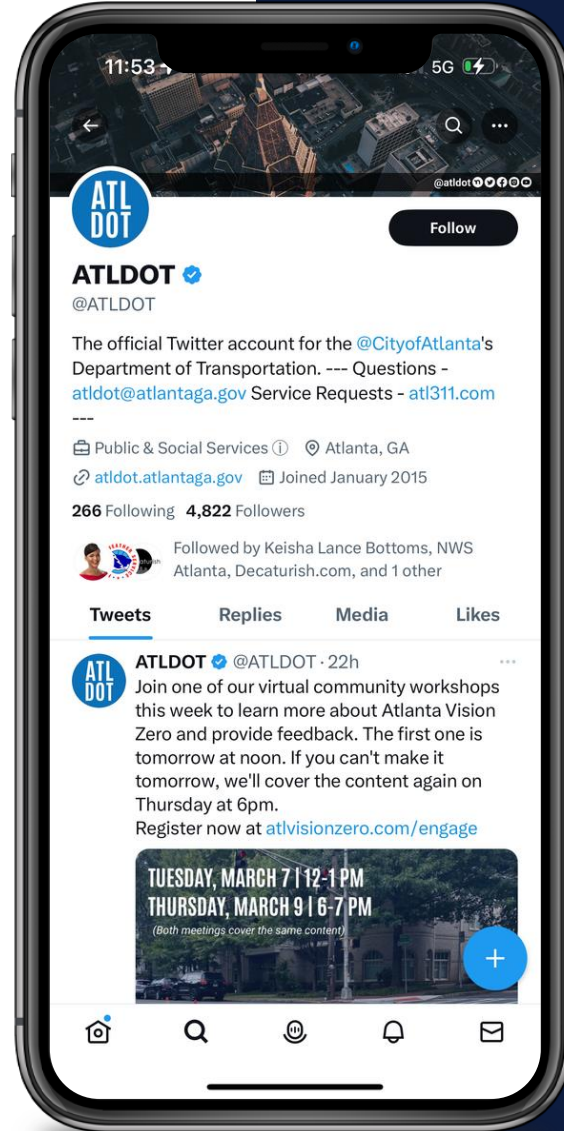
[.com/ATL DOT](https://www.atlantaga.gov/ATL DOT)



@ATL DOT



@ATL DOT



An aerial photograph of Atlanta, Georgia, featuring a dense urban skyline with various skyscrapers and a complex network of multi-lane highways. The image is overlaid with a semi-transparent blue filter. The text "THANK YOU!" is centered in a large, white, sans-serif font.

THANK YOU!

