

# TRANSPORTATION COMMITTEE QUARTERLY UPDATE

**Wednesday, July 10, 2024**

# CITY OF ATLANTA



# DEPARTMENT OF TRANSPORTATION

Mayor Andre Dickens  
ATLDOT Commissioner Solomon Caviness, IV

# Report Overview Outline



- **Programs & Initiatives**
- **ATLDOT Highlights**
- **Capital Delivery Program**
- **State of Good Repair**
- **Public Engagement Events**
- **ATLDOT Upcoming Construction**

# Vision Zero Action Plan Launched April 17, 2024

## ATL Vision Zero

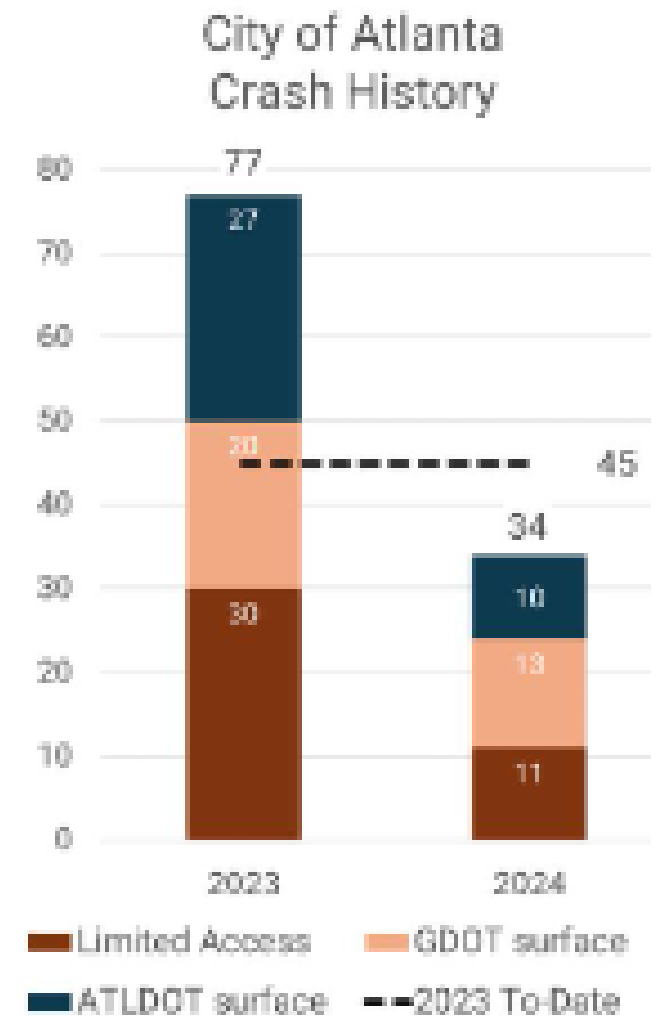
Atlanta's Goal is to reach **ZERO** traffic fatalities by **2040**



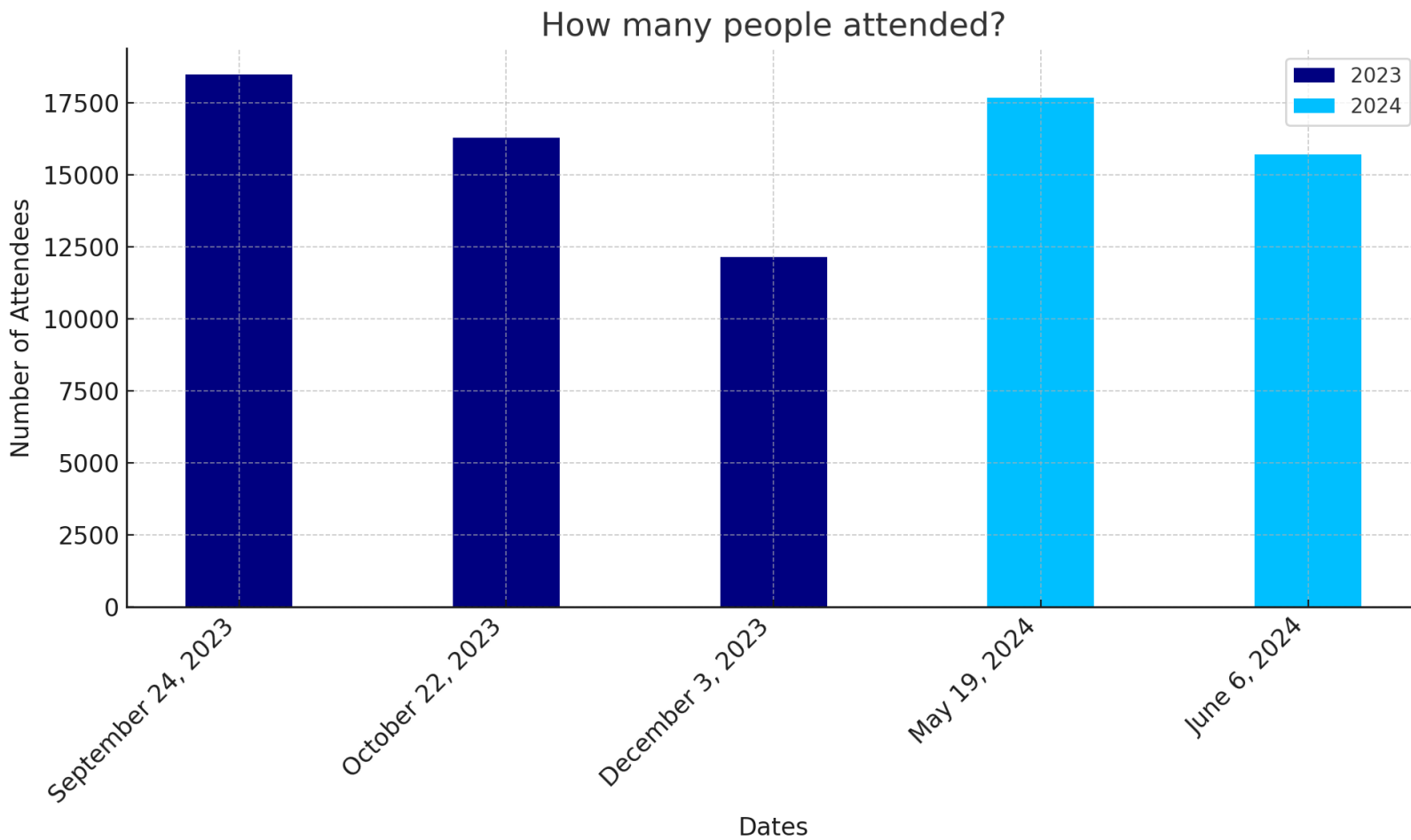
- Pedestrian Safety quick-build implementation
  - Leading Pedestrian Intervals (LPIs)
  - Centerline Hardening
  - Daylighting/Micromobility Corrals
  - LOR for speed limit changes

### Year-to-Date Fatalities (2024)

- Fatalities: 34
  - 15 Vehicle occupant
  - 14 Pedestrians
  - 1 Scooter Rider
  - 3 Motorcyclists



# Atlanta Streets Alive



## Atlanta Streets Alive Attendance

### 2023

- September 24, 2023 – 18,473
- October 22, 2023 – 16,295
- December 3, 2023 – 12,142

### 2024

- May 19, 2024 – 17,672
- June 6, 2024 – 15,705

**SUNDAYS ON PEACHTREE 2024**  
MAY 19 ★ JUNE 16 ★ JULY 28 ★ AUGUST 18

**1PM ~~to~~ 5PM**  
FREE & FAMILY-FRIENDLY

**CAR-FREE STREETS**  
TO WALK, BIKE, ROLL & PLAY  
STREET CLOSURE: 11AM - 6PM

More info at  
[AtlantaStreetsAlive.org](https://AtlantaStreetsAlive.org)

**PEACHTREE STREET: FROM MITCHELL ST SW TO 15TH ST NE**  
EXPECT A NEW ROUTE AND ADDITIONAL DATES SOON!



# Shared Micromobility Highlights

Shared micromobility trips totaled **2.4 million** in 2023; compared to 1.6 million in 2022

YTD in 2024 (Jan. 1- June 19, 2024), users took 913,923 trips, a 17% increase over the same period in 2023

Atlanta is a **top 10 city** for shared micromobility ridership in the US

Ongoing efforts to improve parking and provide organized corrals for micromobility; 5 installed to-date



**Micromobility Corral at Edgewood Avenue and Howell Street**

# Vision Zero

## Safe Routes to School

Delivering programming that enhances safety for students and families, while partnering with priority schools and community organizations for activities and events to highlight project efforts.

### School Action Plans (2023-2024)

- Hollis Innovation Academy (Planning underway):


### School & Community Project Highlights

#### [Walking to School: Connecting Past and Present Impacts](#)

- APS Crossing Guard Appreciation Week

### Walk & Roll to School Day Events

- Parkside Elementary (5/10)
- Burgess-Peterson Academy (5/17)
- Hollis Innovation Academy (5/20)
- Crawford Long Middle (5/22)
- Springdale Park Elementary School (5/24)



# ATLDOT Highlights



Effective & Ethical  
Government

Q1

- Reconnecting Communities Program, **\$157M** for The Stitch Phase 1 Implementation
- J. E. Lowery Complete Street Groundbreaking

Q2

- Launched Vision Zero with Media Tour
- RAISE Grant, **\$16M** for Westside Thrive Project
- AARP Community Challenge Grant, **\$12,500** for Micromobility corrals

# Capital Delivery Program Status



A City Built  
for the Future

Status	Renew Atlanta / TSPLOST 1.0	Moving Atlanta Forward / TSPLOST 2.0	Capital Delivery / Other
	<b>RATL</b>	<b>MAF</b>	<b>CIP</b>
<b>Not Started</b>	<b>2</b>	<b>41</b>	<b>7</b>
<b>Planning/Scoping</b>	<b>0</b>	<b>64</b>	<b>0</b>
<b>Engineering/Design</b>	<b>31</b>	<b>11</b>	<b>21</b>
<b>Procurement</b>	<b>16</b>	<b>2</b>	<b>7</b>
<b>Construction</b>	<b>12</b>	<b>3</b>	<b>6</b>
<b>Closeout</b>	<b>61</b>	<b>3</b>	<b>17</b>
<b>Total</b>	<b>122</b>	<b>124</b>	<b>58</b>







# Resurfacing Overview



61 Streets Resurfaced



30 ADA Ramps Installed



62.83 Lane Miles Resurfaced

# Capital Projects Emergency Repair Update - Cheshire Bridge


## Road bridge over CSX

Delivered structural repairs to the fire-damaged bridge overpass located between Faulkner Road NE and Wellbourne Drive NE.



# Capital Projects Update - Dekalb Ave. Safety Improvements

Delivering safety and drainage improvements throughout the Dekalb Avenue corridor.



# Capital Projects Update - Howell Mill Complete Street

Delivering improvements including resurfacing, sidewalk, and ADA ramp installations. Upcoming work includes signal upgrades, dedicated bike lanes, and pedestrian safety improvements.



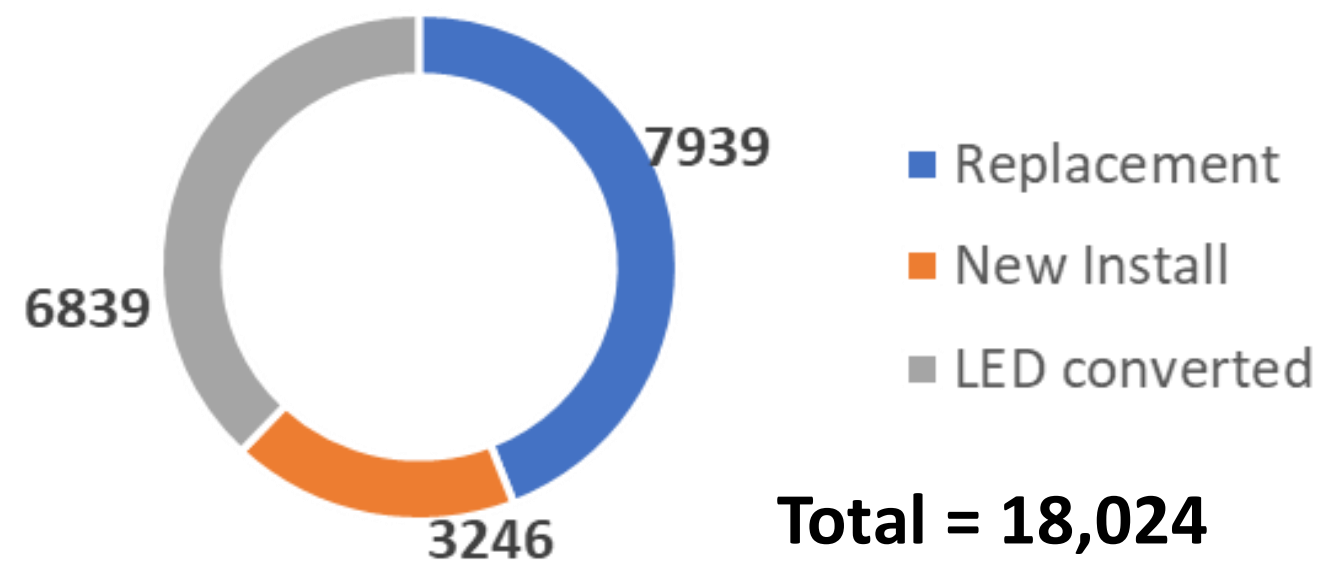
# Lighting and Smart Services - Light up the Night



Year	Total Lights Phase 1 & 3 Replaced, Installed, or LED Converted
CY 22	~11,000
CY 23	~8,000

Year	Total Lights Phase 4 Installed or LED Converted
CY 24	~15,000 (LED Upgrades)
CY 25	~5,000 (New Installs)

## Light Up the Night – CY22 & CY23



Phase 4 Progress	
Upgrades	New Installs
<ul style="list-style-type: none"> <li>3,000 of 15,000 lights upgraded as of July 1, 2024</li> <li>Estimated completion end of 2024.</li> </ul>	<ul style="list-style-type: none"> <li>Priority locations are being evaluated</li> <li>New installations are scheduled to begin in September 2024</li> <li>Estimated completion – 5,000 installs by the end of Q1 2025</li> </ul>

# Service Requests

## Top 15 Request vs Resolved for Q1 and Q2 for 2024

Problem Description	1st Qtr.		2nd Qtr.		Totals	Totals
	Requested	Resolved	Requested	Resolved	Requested	Resolved
Potholes	1,551	1,551	1,141	1,344	2,692	2,895
Emergency Traffic Signal Repair	563	610	625	685	1,188	1,295
Non Emergency Signal Repair	610	563	586	547	1,196	1,110
Non-Emergency Repair Replacement	370	370	321	127	691	497
Obstruction in the Right of Way (ROW)	74	308	85	231	159	539
Emergency Repair Replacement	152	219	135	129	287	348
Concrete/Sidewalk Small Inspection	219	168	287	124	506	292
Bridge Routine Repairs	9	152	24	72	33	224
Snow and Ice	18	130	0	0	18	130
Shape and Gravel	57	135	51	82	108	217
Street Name Signs	308	118	299	50	607	168
Traffic Study	135	99	141	48	276	147
Other MUTCD Signs (city of Atlanta and GDOT)	168	74	169	51	337	125
Loose Metal Plates in the Right of Way	43	65	56	16	99	81
Warning Signs and Object Markers	58	58	63	17	121	75


# Community and Public Engagement Events

- Capitol View Neighborhood Association Community Meeting, January 25, 2024
- Southwest SG: RDA, Complete Streets Project & Enota Park, February 1, 2024
- Cascade Road Complete Street Community Meeting, CM Overstreet, March 14, 2024
- Castleberry Hill - Neighborhood Parking Plan Community Meeting, February 27, 2024
- Piedmont Alliance Quarterly Meeting, Six Feet Under, 1824 Cheshire Bridge, NE, February 28, 2024
- Public Engagement Day - 50th Anniversary of the Neighborhood Planning Units, March 18, 2024
- "Plan A" Community Open House - Meeting #1 March 19, 2024
- Ride Marta #1 Employee & Beltline Women's Business Owner, March 20, 2024
- ATLDOT Dr. Thomas Cole Jr. Street Unveiling Ceremony, March 22, 2024



# Community and Public Engagement Events

- Georgia Power Leadership & COA “Light up the Night” Event, April 17, 2024
- Vision Zero Launch Media Tour - April 17, 2024
- ATLDOT Utility Day, April 22, 2024
- J. E. Lowery Complete Street Groundbreaking, April 23, 2024
- Davis Plaza Bikeway- Little Five Points Micromobility Enhancements Ribbon Cutting, April 23, 2024
- CDC Walking Tour May 6, 2024
- Atlanta Streets Alive, (ASA) Sunday, May 19 & June 16, 2024
- Courtland/Piedmont Safe Streets Project (ADID) Wednesday, June 5, 2024
- NPU University – VZ Education, June 13, 2024
- D5 Community Bike Ride Event w/CM Bakhtiari Saturday, June 15, 2024
- ASCE Transportation Conference, June 16-19, 2024
- Buckhead Transportation Task Force Council Meetings w/ CM Norwood on Tuesdays: June – August - ONGOING
- 2024 CoA's Supplier Outreach & Networking Expo, June 18, 2024
- Cascade Road Complete Street Community Meeting, June 25, 2024





# ATL DOT Upcoming Construction



A City of  
Opportunity  
for All

- IDIQ
- J.E. Lowery Complete Street
- Moores Mill @ Howell Mill / West Wesley Intersection Improvements
- Unpaved Roads (Phase I, Part I)
- 10th Street Bridge Connectivity Improvements
- West Peachtree St & Spring St Complete Street
- Piedmont Road Capacity Improvements
- Deering Road Sidewalk
- Lenox Road Corridor
- LMIG Resurfacing 2022 / 2023 / 2024
- PATH Westside (2 Trail) Beltline

**These projects encompass a variety of infrastructure improvements ranging from street enhancements, intersection improvements, sidewalk construction, trail expansions, and road resurfacing efforts.**

**Thank you!**