

June 18, 2024

District 8 Transportation Task Force

Session One: Welcome and Introduction to the
Task Force and Traffic Study

CITY OF ATLANTA



DEPARTMENT OF TRANSPORTATION

Mayor Andre Dickens
ATLDOT Commissioner Solomon Caviness, IV

Agenda



Welcome / Introductions

Purpose of Task Force

Overview of Upcoming Topics

Introduction to Traffic Study

Question and Answer Session

Closing Remarks

Purpose & Overview

- Purpose of Task Force
- Overview of upcoming topics
 - 6/25 – Roads (Safety, Traffic, Condition, Programmed Projects)
 - 7/16 – Safe Quality-of-Life Travel (Traffic Calming, Walk, Bike, Trails)
 - 8/6 – Commuter Traffic / Transit / Employer Role
 - 8/13 – Schools
 - 8/20 – Draft Traffic Plan
- Why participation is important

Our Goals at a Glance

These are the overall goals for the District 8 Transportation Task Force

1

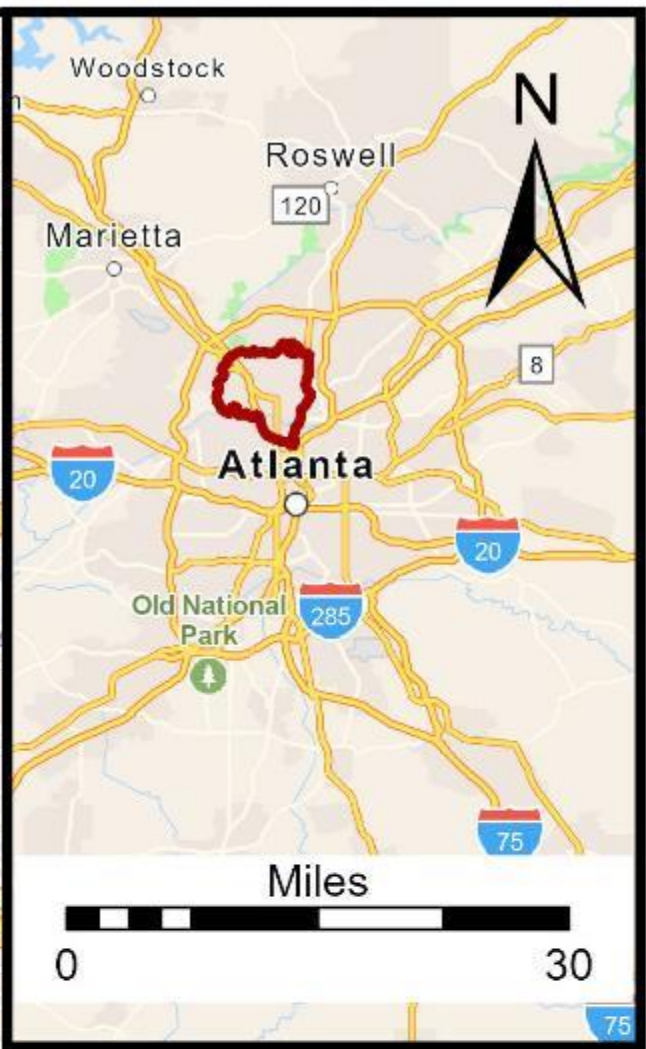
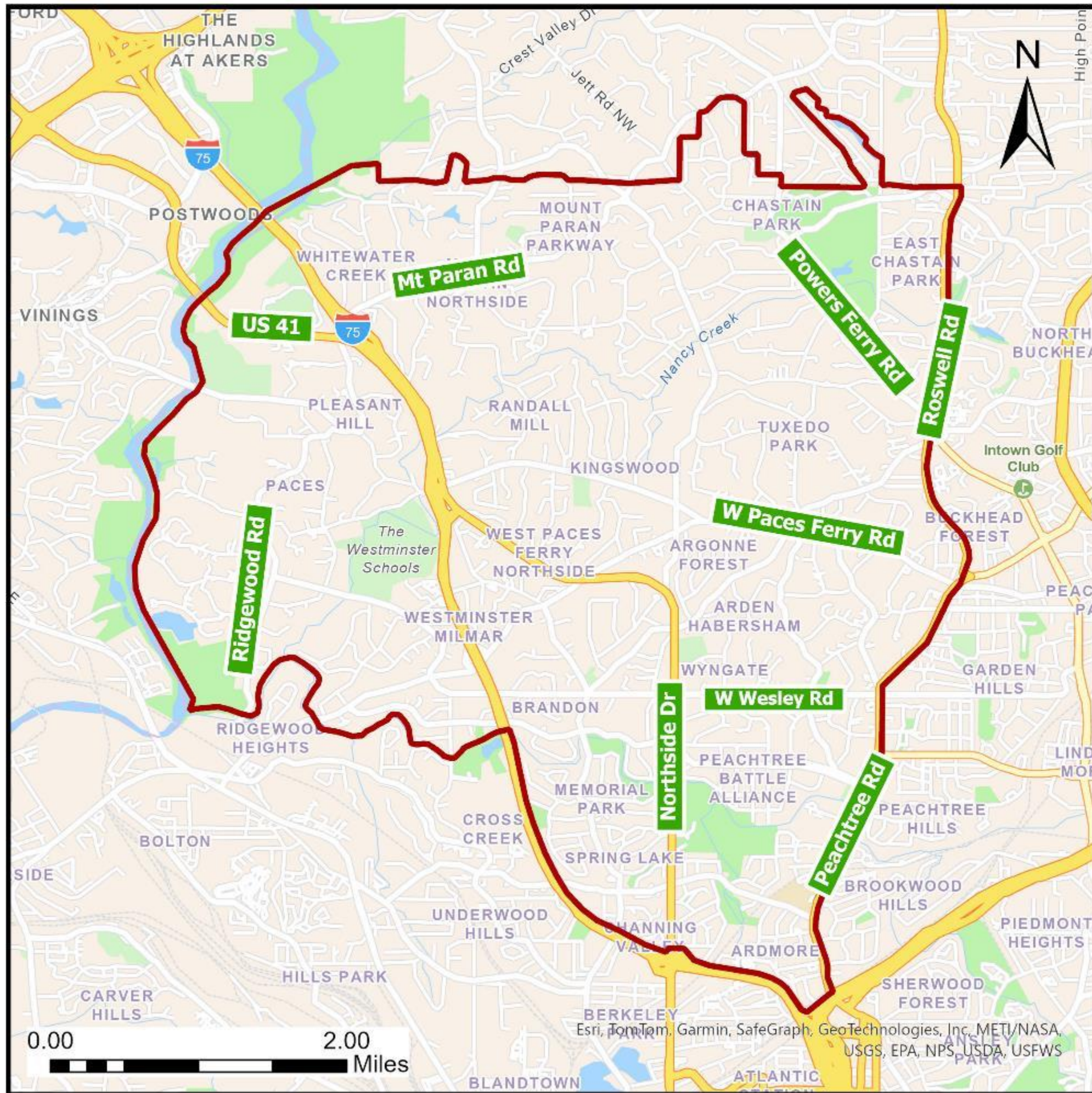
**Improve safety
and mobility in
District 8**

2

**We are here to
listen to you**

3

**Provide data to
make informed
decisions**

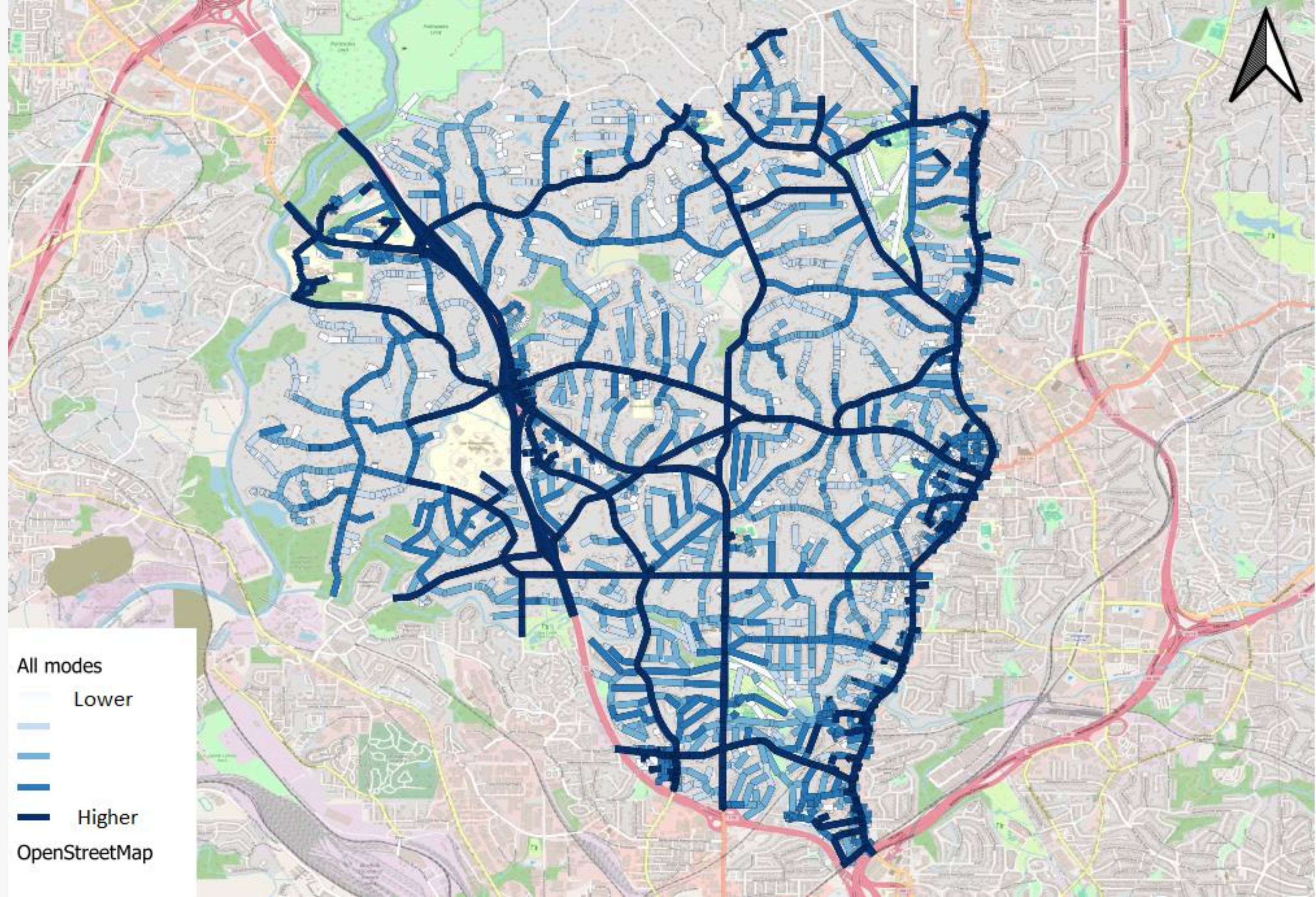


Legend

- Main St Street Name
- Study Boundary

Esri, TomTom, Garmin, SafeGraph, GeoTechnologies, Inc, METI/NASA, USGS, EPA, NPS, USDA, USFWS





All modes

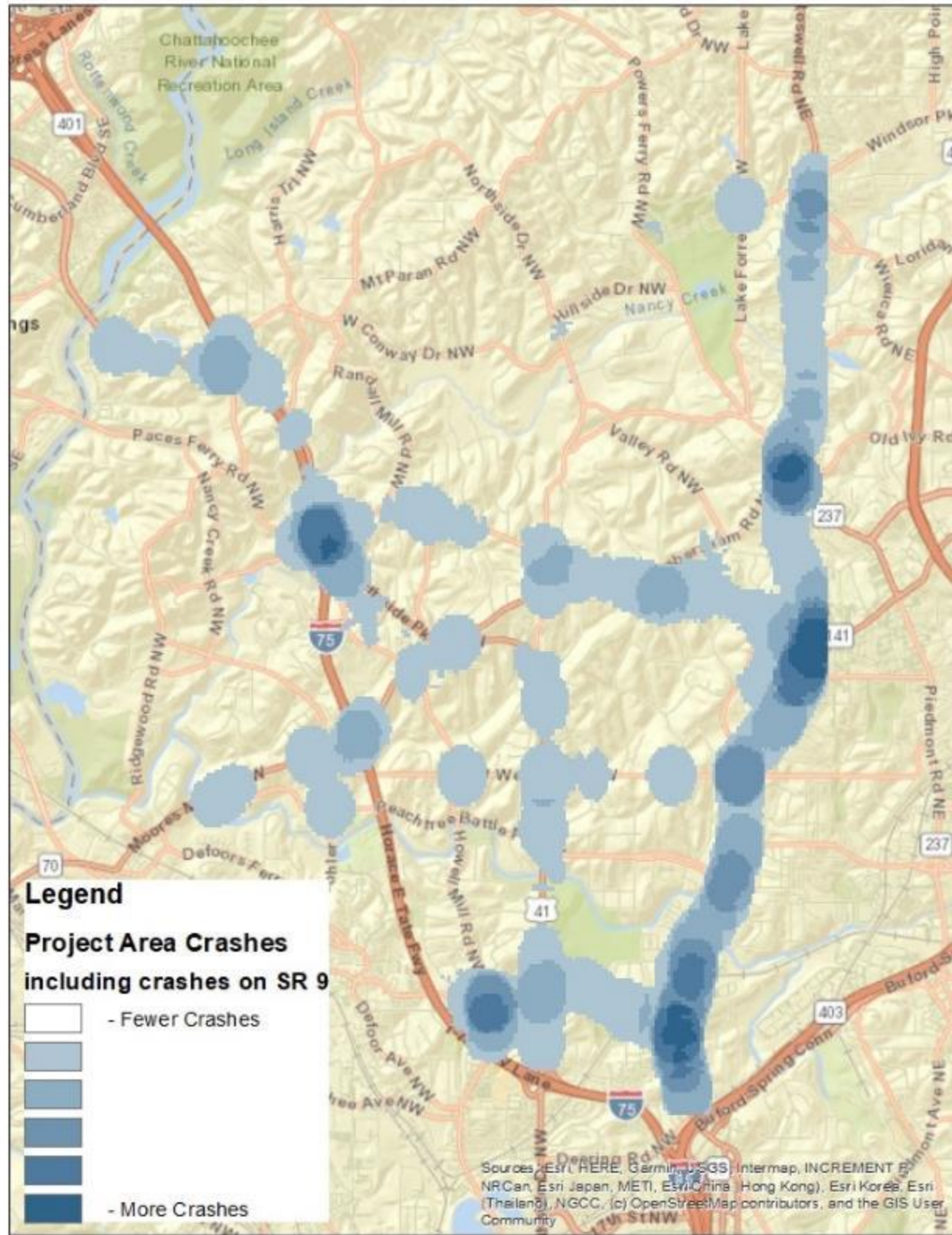
Lower

Higher

OpenStreetMap



Buckhead Project Area Crashes Heat Map




Legend

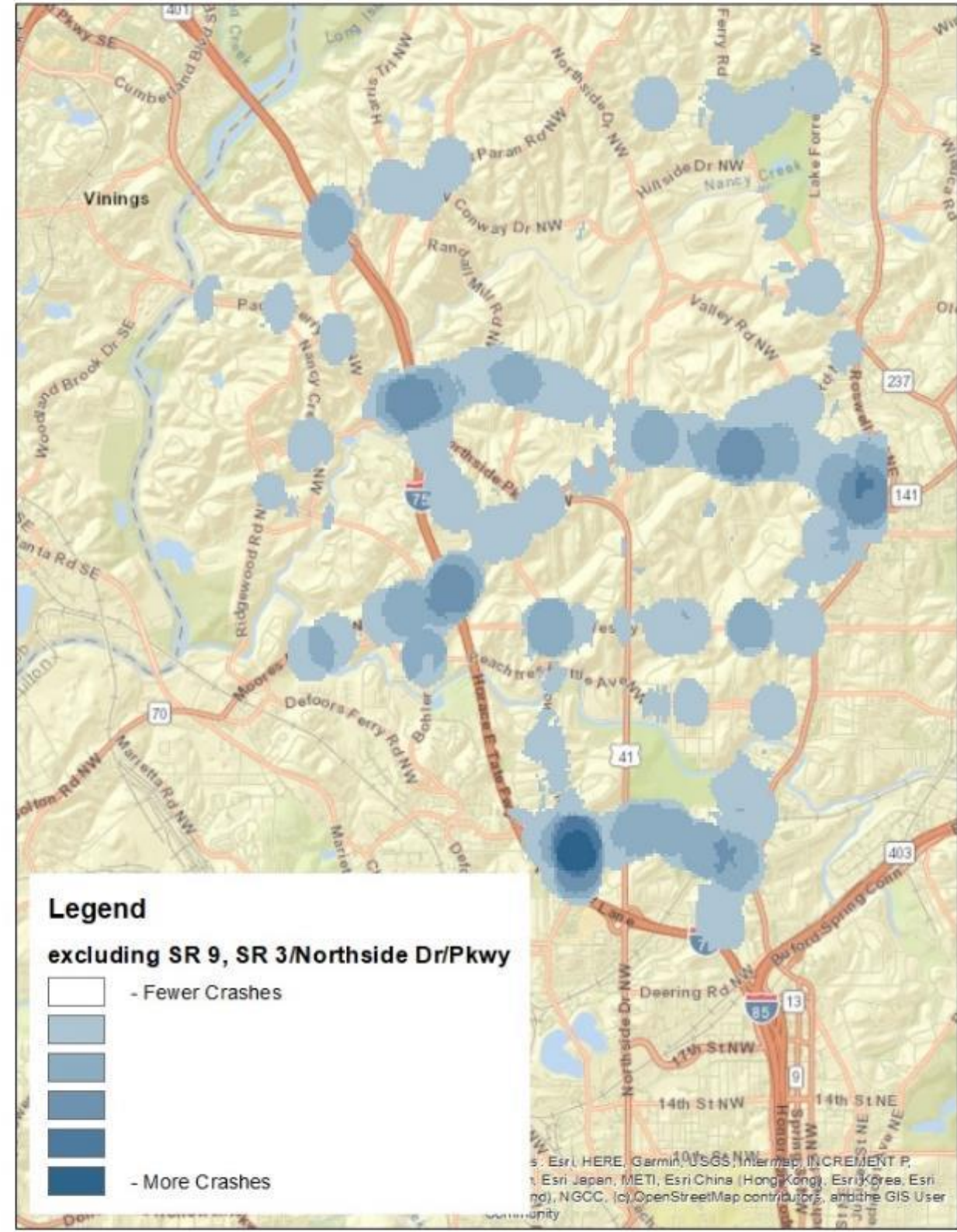
Project Area Crashes including crashes on SR 9

- Fewer Crashes
-
-
- More Crashes

Sources: Esri, HERE, Garmin, USGS, Intermap, INCREMENT P, NRCan, Esri Japan, METI, Esri China (Hong Kong), Esri Korea, Esri (Thailand), NGCC, (c) OpenStreetMap contributors, and the GIS User Community



Buckhead Project Area Crashes Heat Map Excluding SR 9, SR 3/Northside Dr/Northside Pkwy




Legend


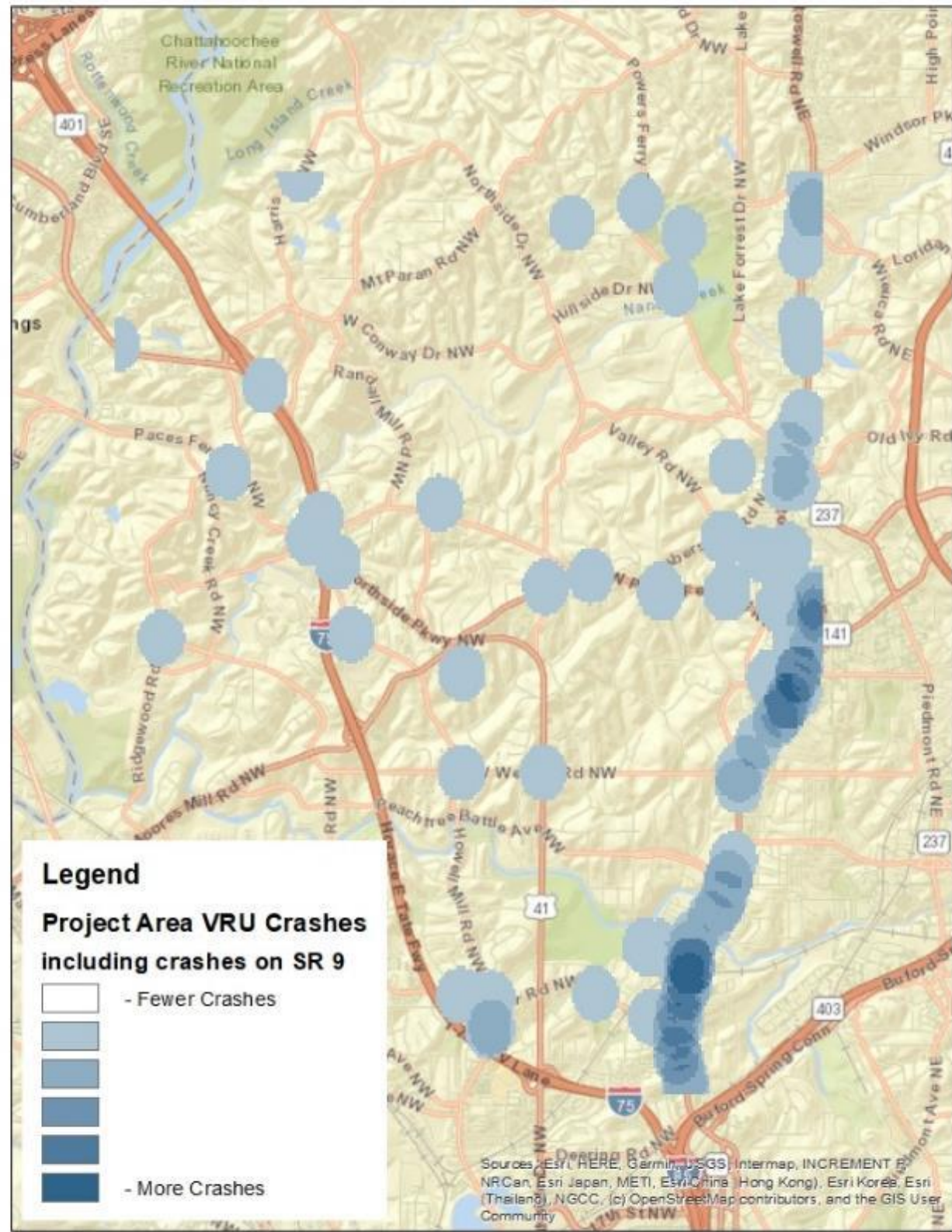
excluding SR 9, SR 3/Northside Dr/Pkwy

- Fewer Crashes
-
-
- More Crashes


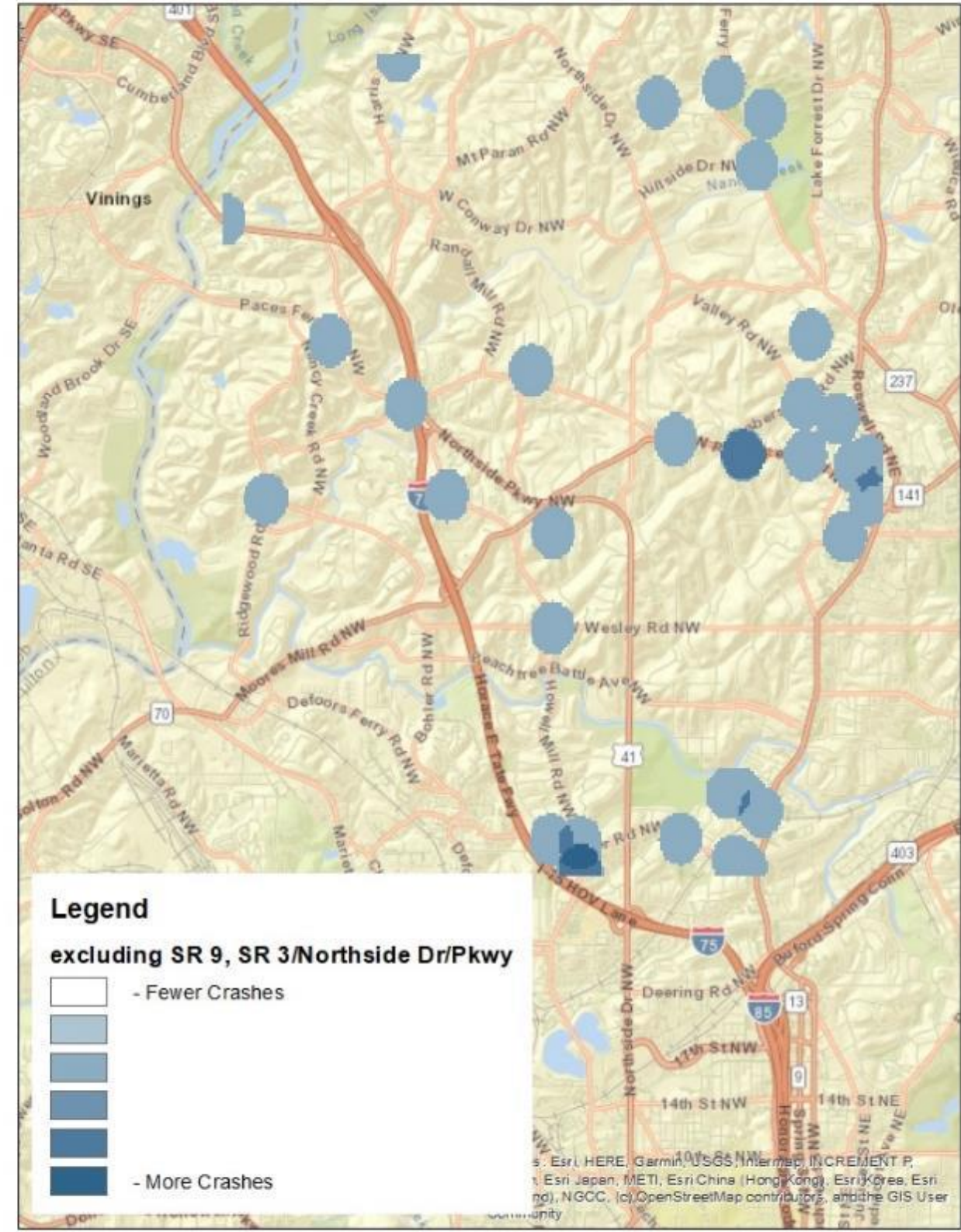
Sources: Esri, HERE, Garmin, USGS, Intermap, INCREMENT P, NRCan, Esri Japan, METI, Esri China (Hong Kong), Esri Korea, Esri (Thailand), NGCC, (c) OpenStreetMap contributors, and the GIS User Community



Buckhead Project Area VRU Crashes Heat Map N

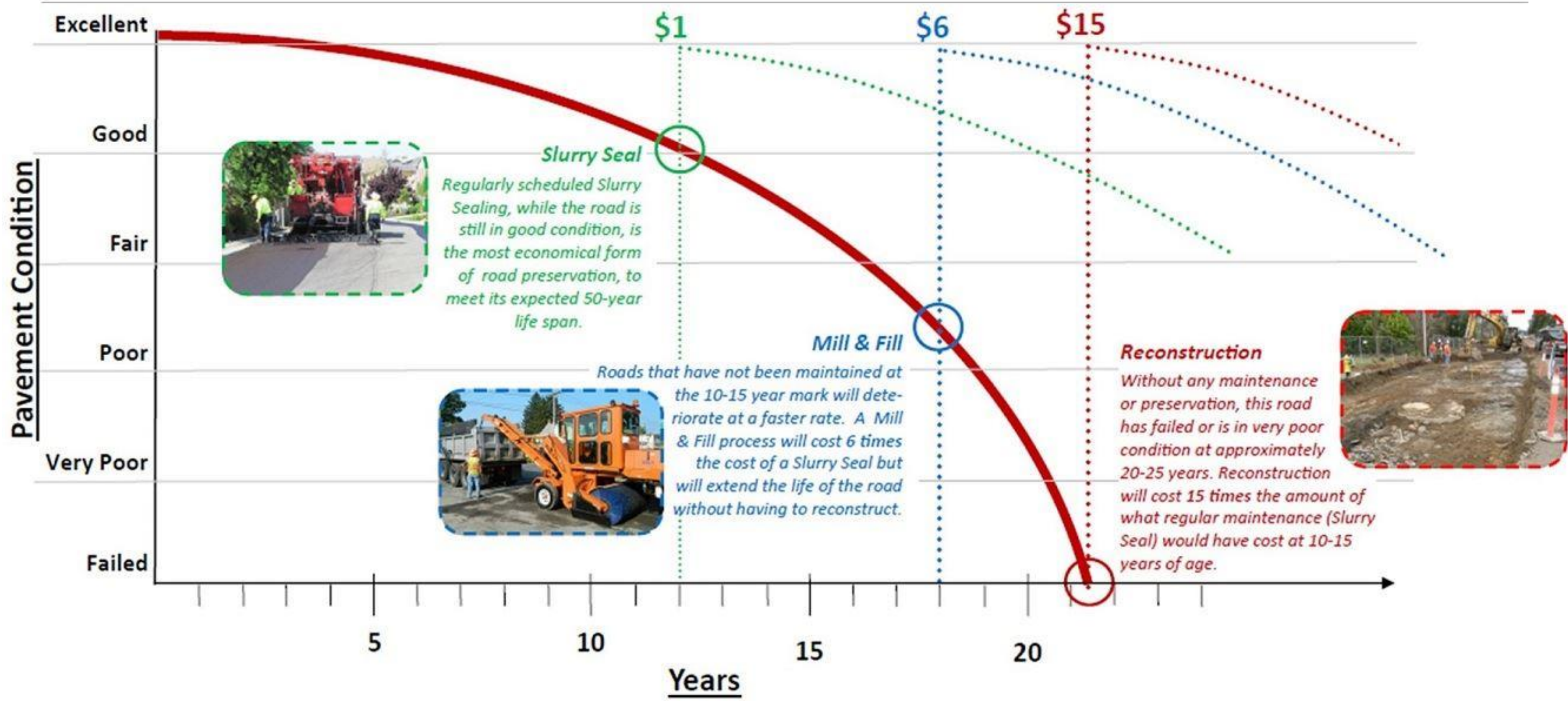


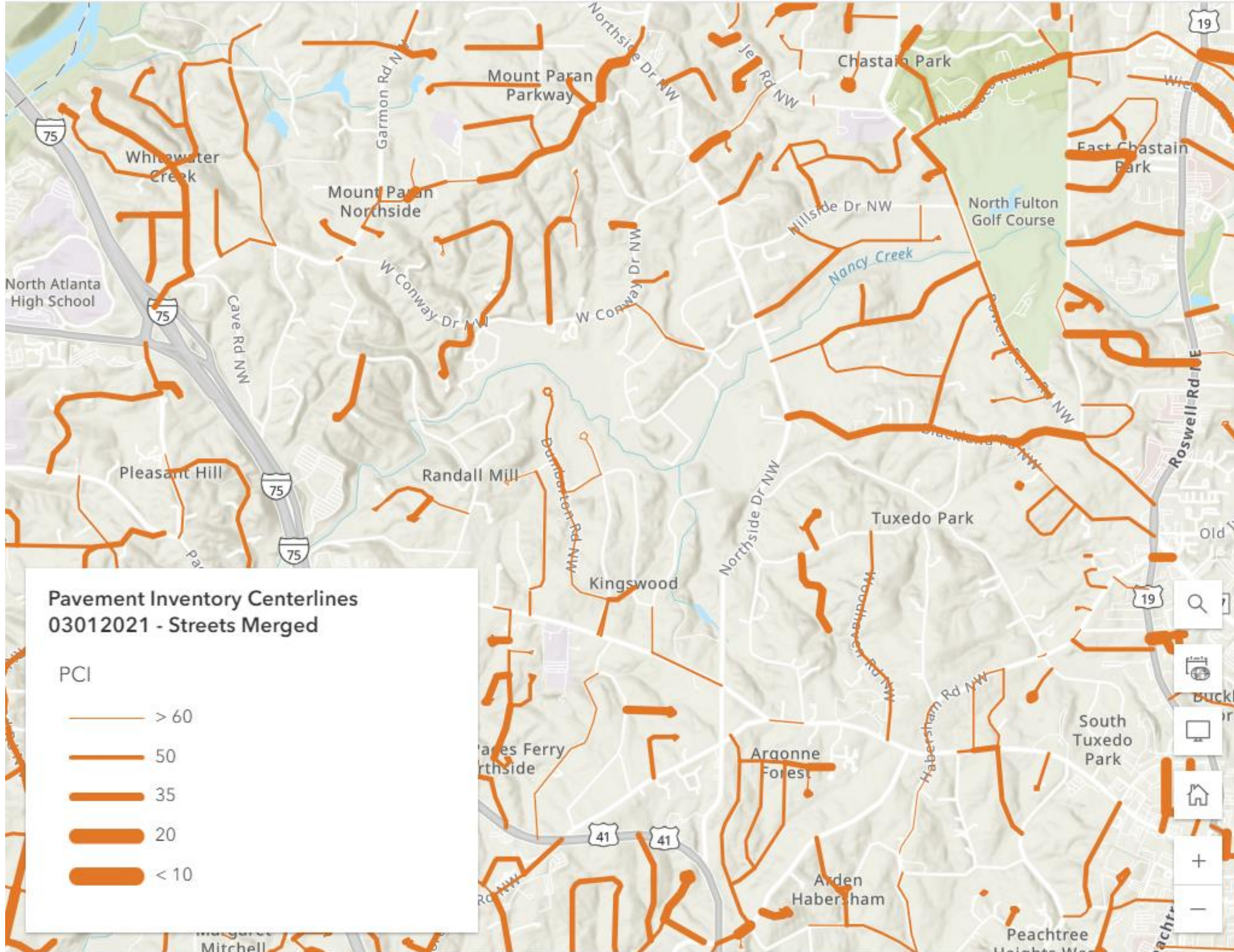
Buckhead Project Area VRU Crashes Heat Map Excluding SR 9, SR 3/Northside Dr/Northside Pkwy N



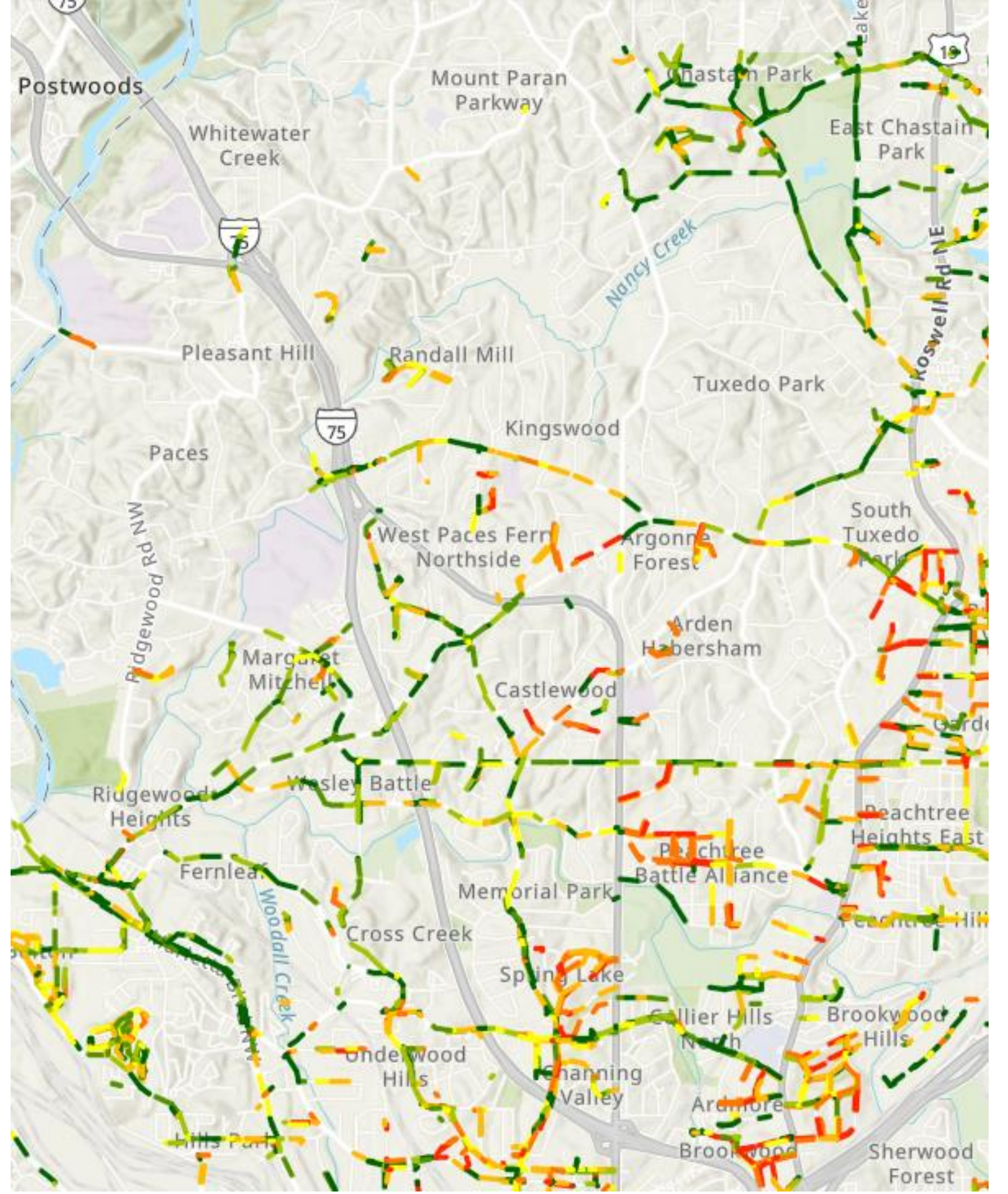
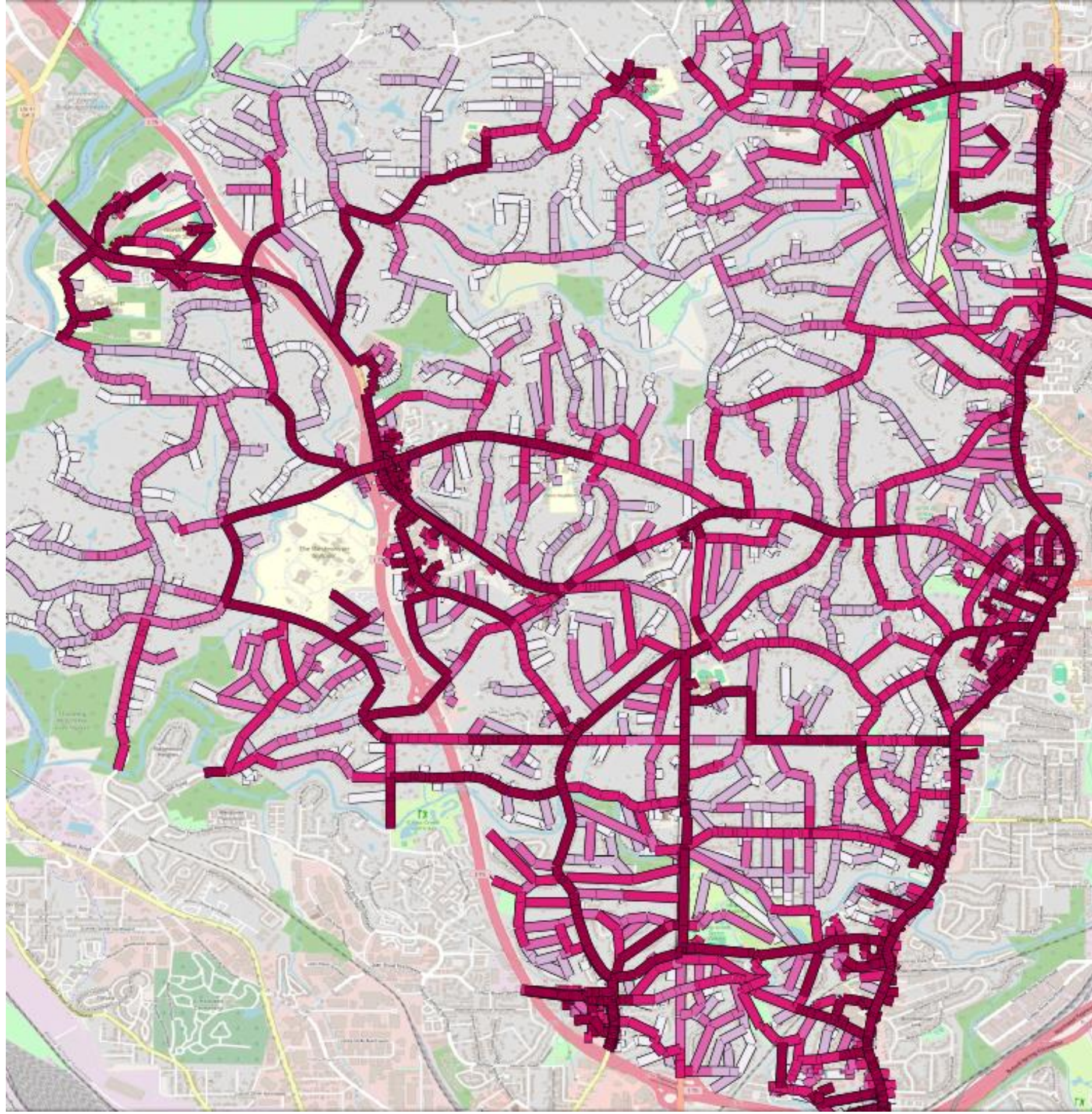
Variable	Atlanta City	Fulton County	Atlanta-Sandy Springs-Alpharetta
2000 Total Population	422,338	815,925	4,263,438
2010 Total Population	426,164	920,581	5,286,722
2020 Total Population	498,715	1,066,710	6,089,815
2023 Total Population	518,950	1,099,007	6,313,755
2023 Total Daytime Population	868,079 (+67%)	1,508,236 (+37%)	6,298,599
2023 Daytime Population: Residents	243,063 (53% leave)	522,850 (52% leave)	3,164,129 (50% leave)
2023 Daytime Population: Workers	625,016 (+120% enter)	985,386 (+90% enter)	3,134,470 (+50% enter)

Managing Assets: Pavement Life Cycle





Esri, NASA, NGA, USGS, FEMA | Esri, TomTom, Garmin, SafeGraph, GeoTechnologies, Inc, METI/NASA, USGS, EPA, NPS, US Censu... Powered by Esri



Quality of Life Transportation



- Consider countermeasures to enhance local trips and improve the quality of life for neighbors using the transportation system
- What would convert any of your vehicular trips to a quality-of-life trip?

Transit



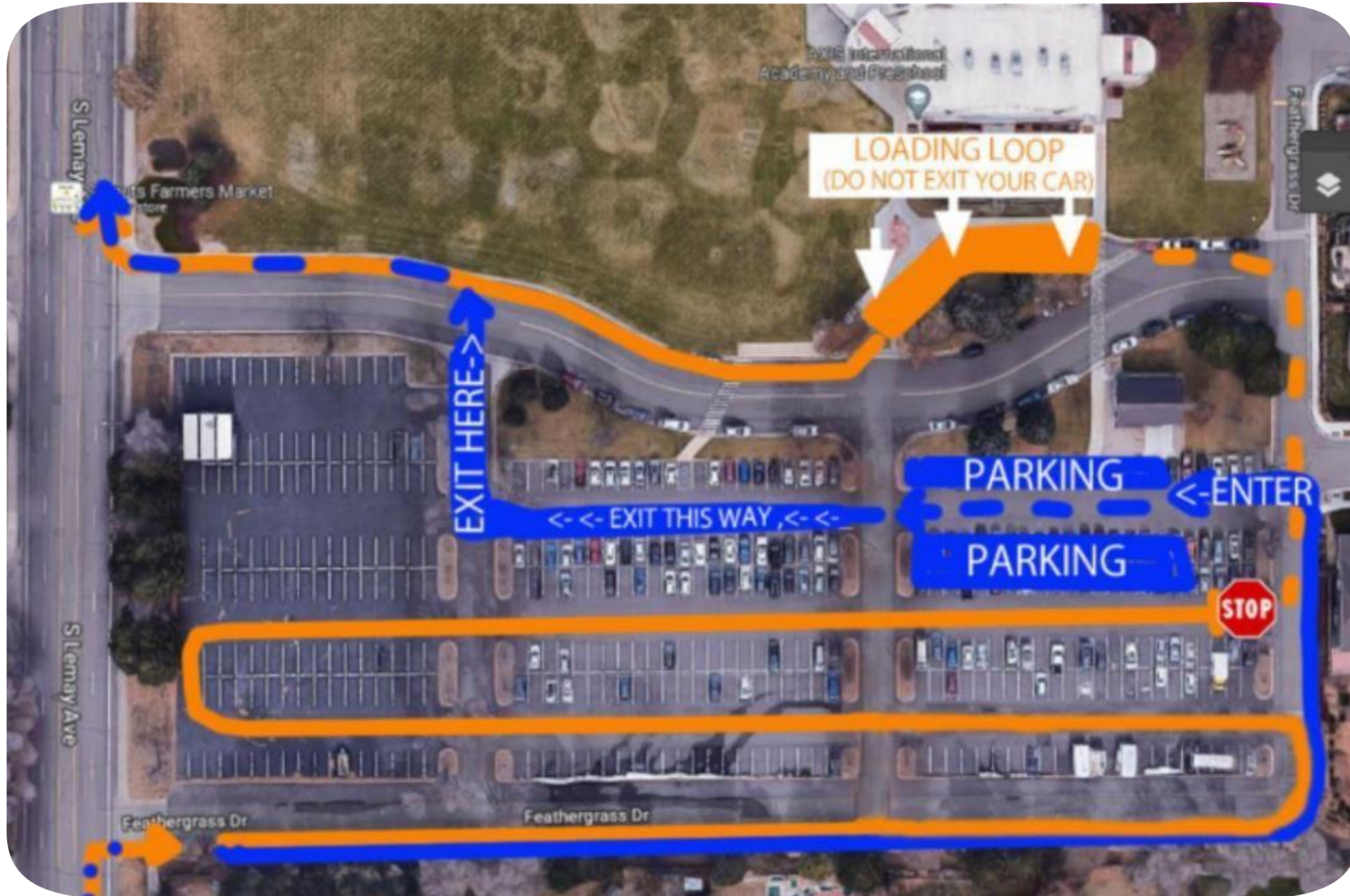
1 Strategies to enhance transit use

2 Consider multiple partners and stakeholders

3 Employer role in transit enhancement and participation

Schools

- Safety focus
- Strategies to mitigate the impact of school traffic




Closing Thoughts



Why participation is important



Transportation priorities for District 8



Traffic solutions will come from a balance of countermeasures

Question and Answer Session

Upcoming Steps

1

The next meeting's topic will be Roads (Safety, Traffic, Condition, Programmed Projects.) The next meeting will be next week, June 25, 2024.

2

The Draft Traffic Study will be presented to the Task Force in August

3

The final study will be adopted by the end of the year.

Visit our website and follow us on social media



atldot.atlantaga.gov



City of Atlanta Department of Transportation (ATL DOT)



@ATL DOT



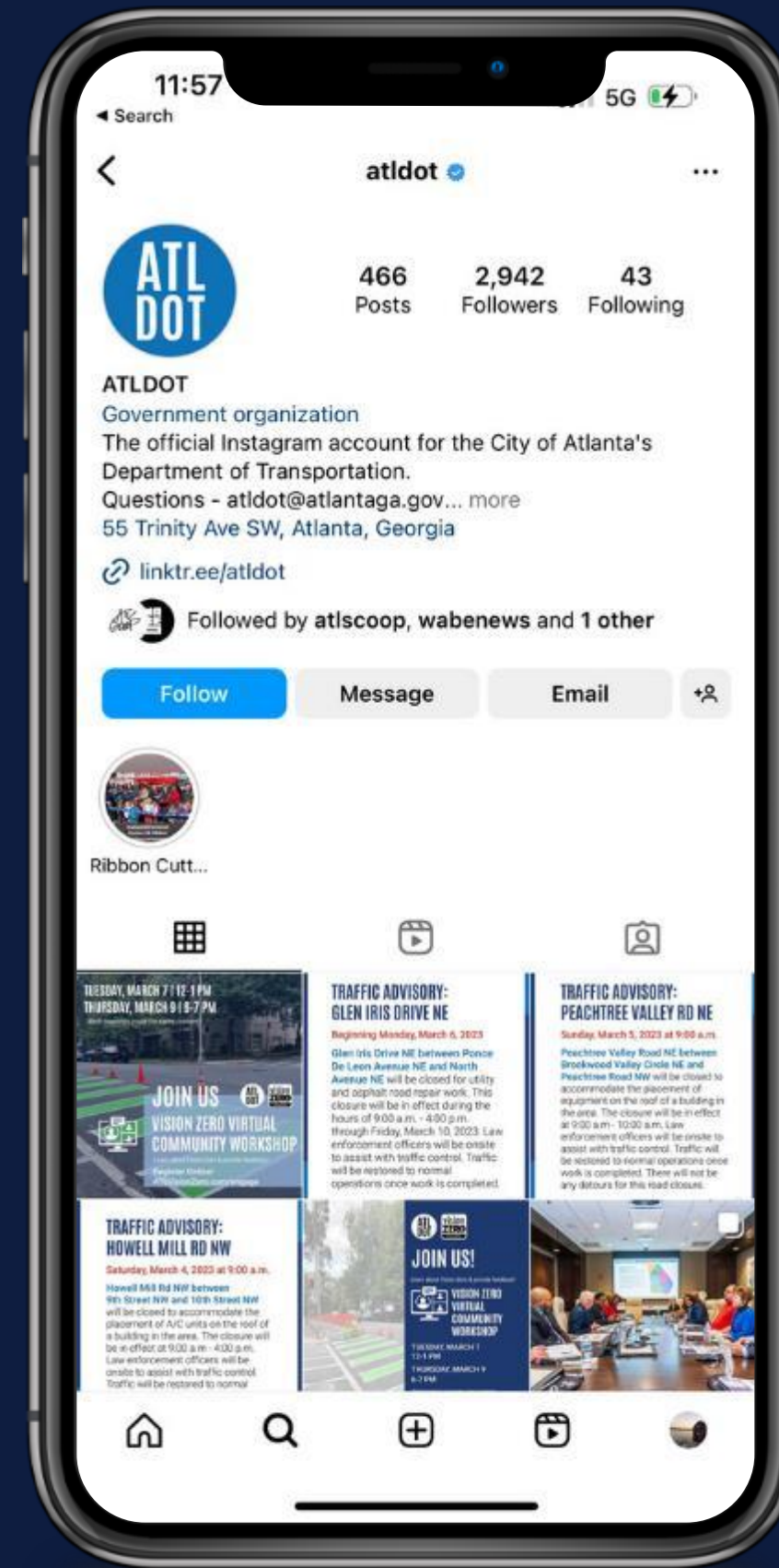
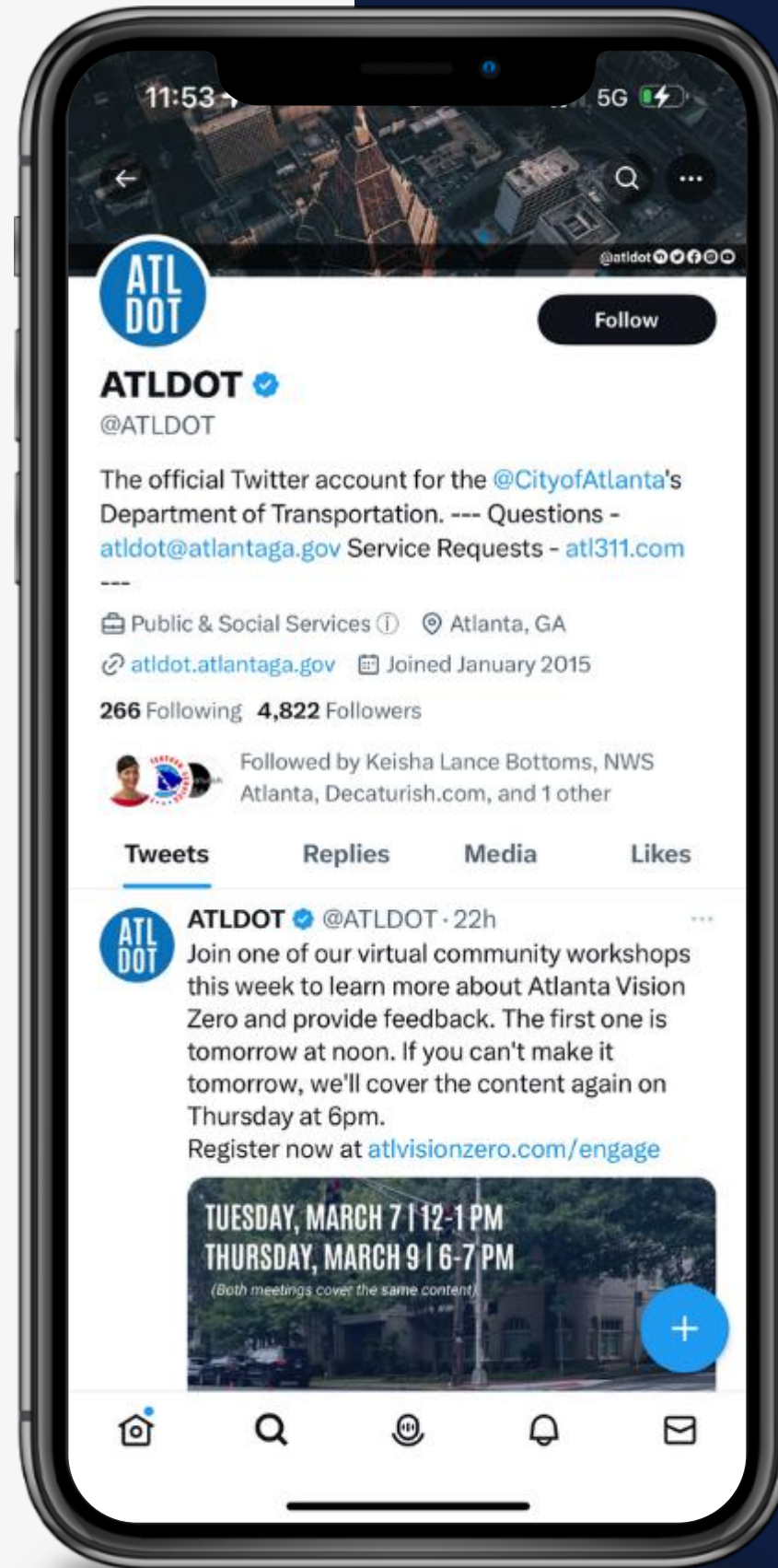
[.com/ATL DOT](https://www.atlantaga.gov/ATL DOT)



@ATL DOT



@ATL DOT



Thank you!